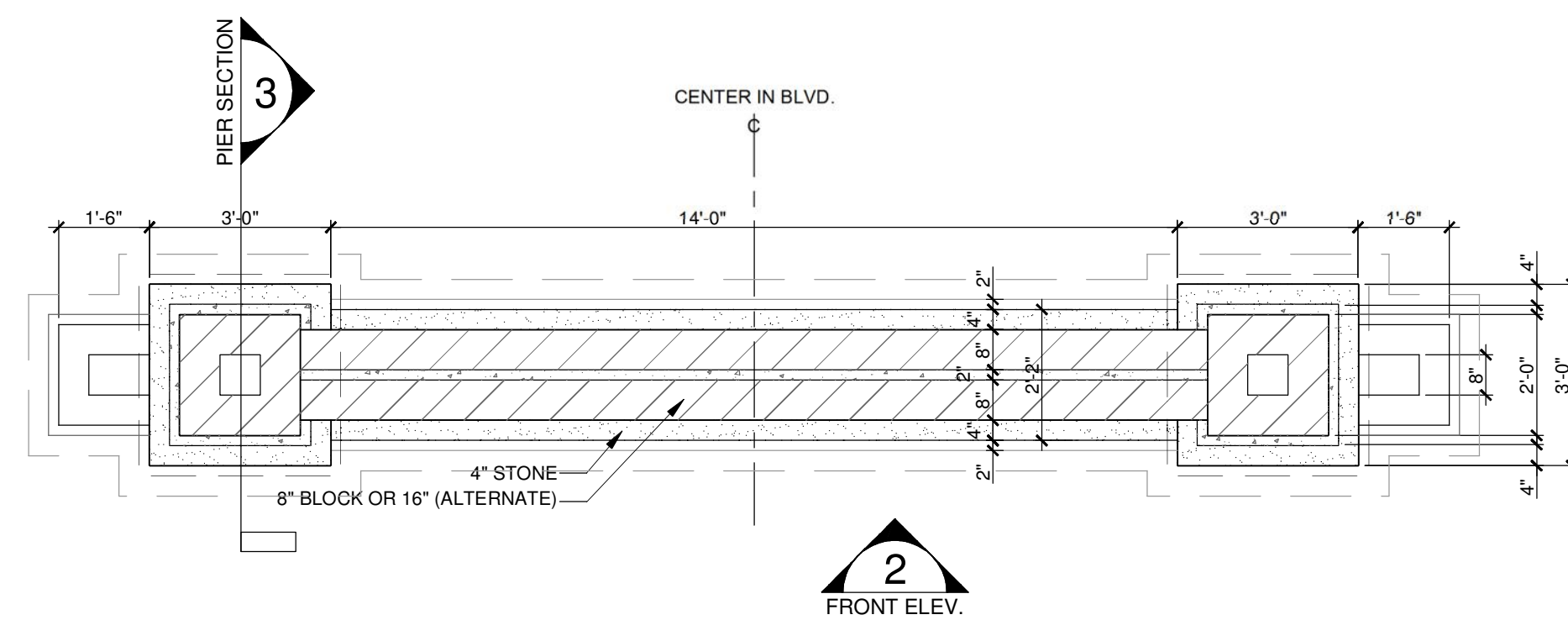
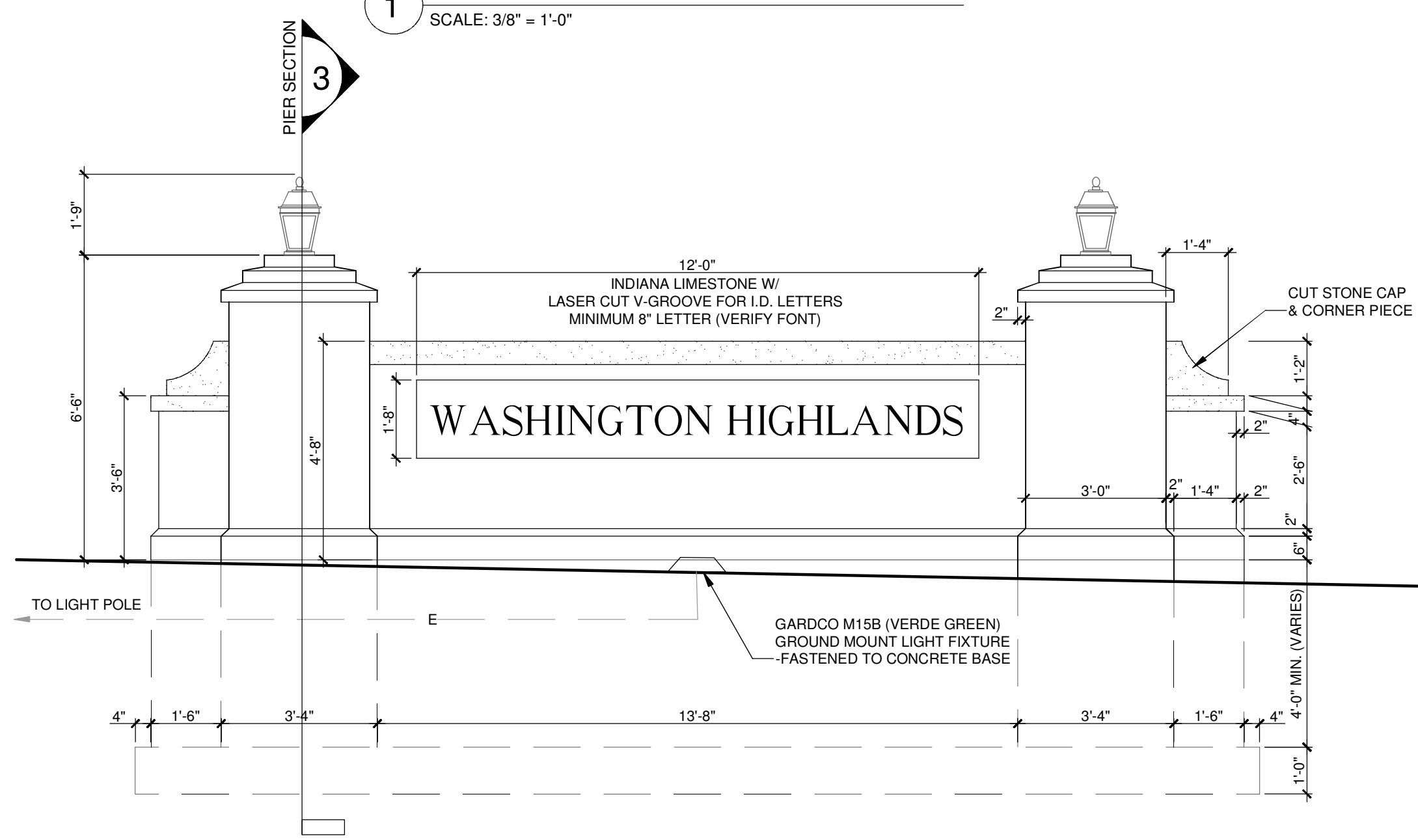


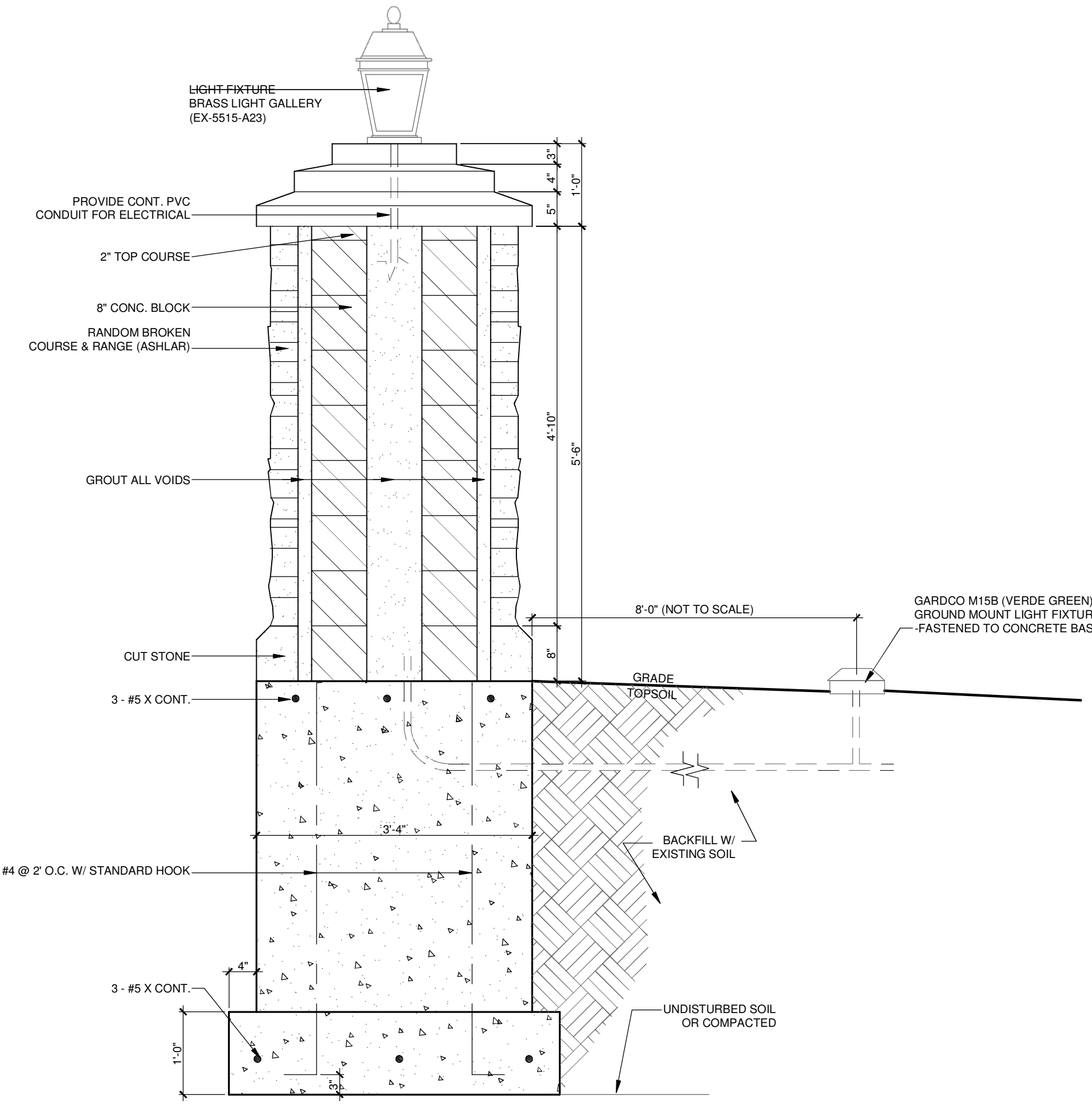
**SITE PLAN**  
SCALE: 1/16" = 1'-0"



**1 PLAN OF MONUMENT SIGN**  
SCALE: 3/8" = 1'-0"



**2 ELEVATION OF MONUMENT SIGN**  
SCALE: 3/8" = 1'-0"



**3 SECTION @ PIER**  
SCALE: 3/4" = 1'-0"

# Monument Sign

## Washington Circle and Milwaukee Avenue

Washington Highlands Historic Preservation Commission